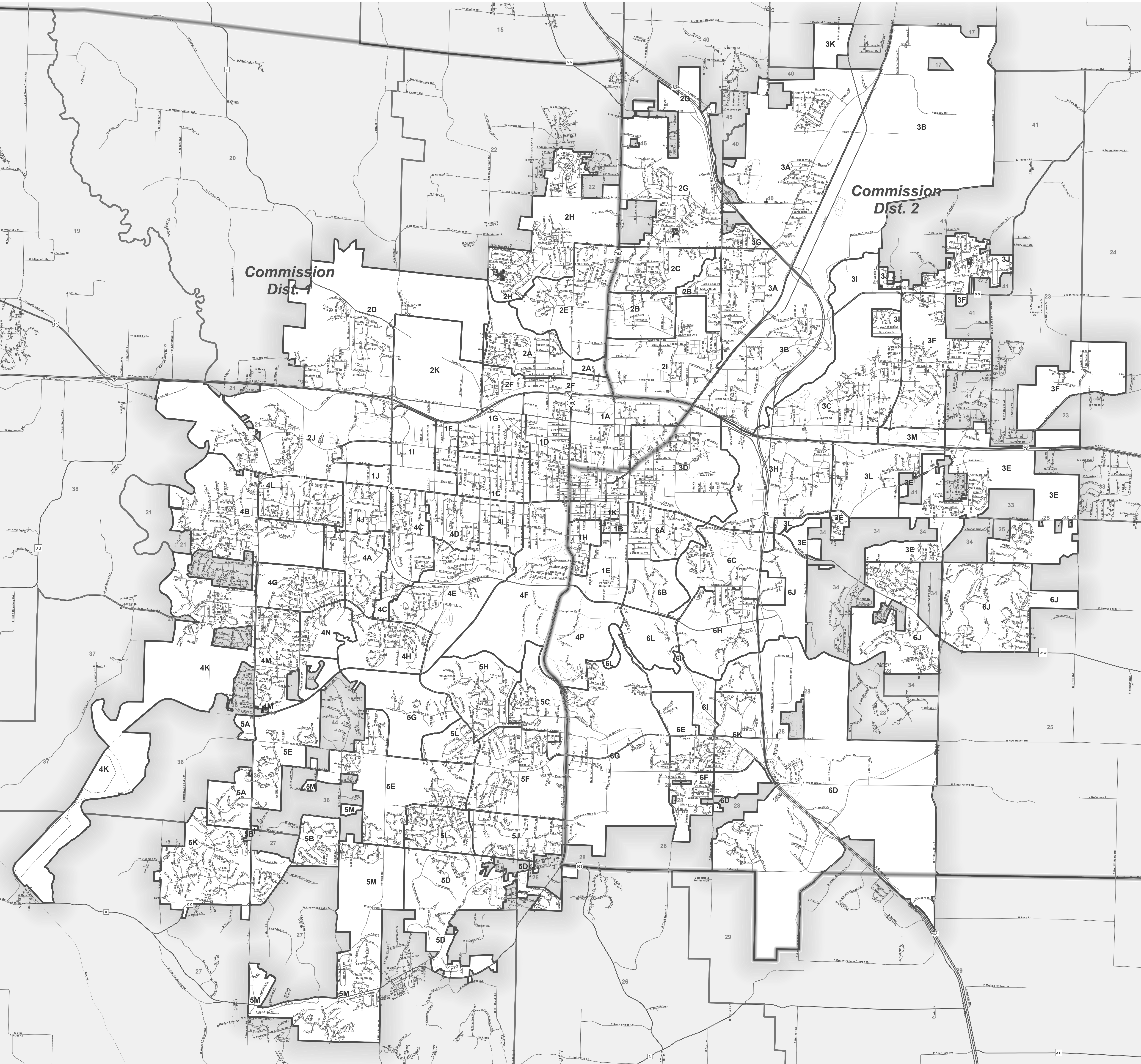


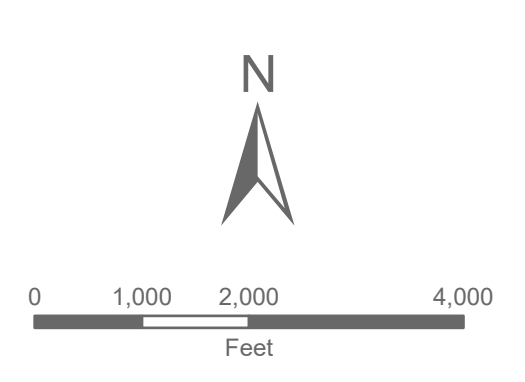
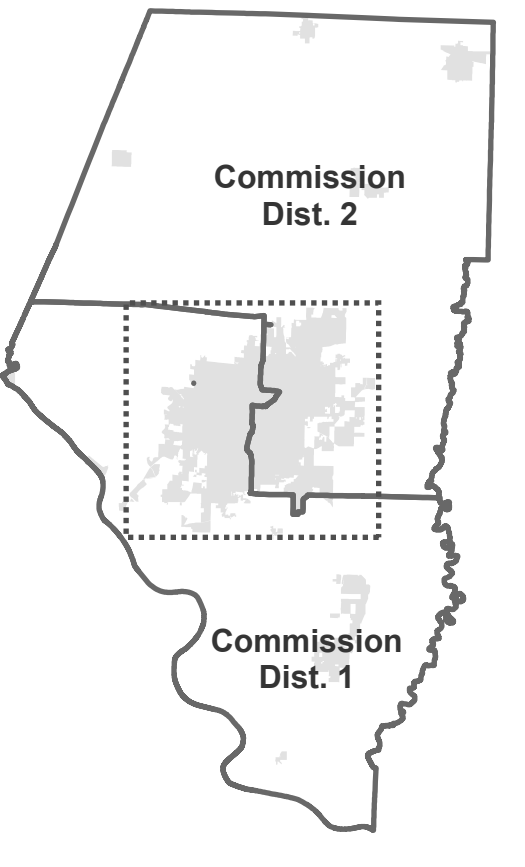
# City of Columbia Commission Districts

Interactive Voting Mapping Also Available at <http://www.showmeboone.com/clk>



- Commission District Lines
- Major Roads
- Local Roads
- Private Roads and Walkways
- Access Roads
- Railroad
- Trails
- Columbia Voting Precincts
- County Voting Precincts

### City of Columbia Commission Districts



Map Generated On: 4/28/2025  
\*All voting, municipal boundary, and roads data current as of generated date.

Assessor Dataset Disclaimer:  
These maps were prepared for the inventory of real property based on the utilization of deeds, plans, and/or supportive data. In addition, map files are frequently changed to reflect changes in boundaries, lot lines and other geographic features resulting from changes in ownership, development, and other causes. The existence, dimension, and location of features, as well as other information, should not be relied upon for any purpose without actual field verification. The County of Boone makes no warranty of any kind concerning the completeness or accuracy of information contained on these maps and assumes no liability or responsibility for the use or reuse of these maps by persons not affiliated with Boone County. Use of these maps by any person not affiliated with Boone County constitutes agreement by the user to assume full liability and responsibility for the verification of the accuracy of information shown on these maps.

Sources Citation:  
Boone County Clerk:  
Precinct Polygon Source  
Boone County Assessor:  
City Polygon Source  
County Polygon Source  
Railroads Centerline Source  
Boone County/City of Columbia:  
Roads Centerline Line Source

Developed By:  
Boone County GIS Department  
801 E. Walnut, Room 220  
Columbia, MO 65201-4890  
Fax: (573) 886-4322  
[gis@boonecountymo.org](mailto:gis@boonecountymo.org)  
[www.showmeboone.com](http://www.showmeboone.com)