

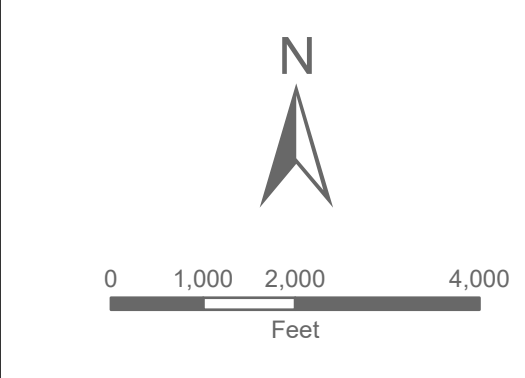
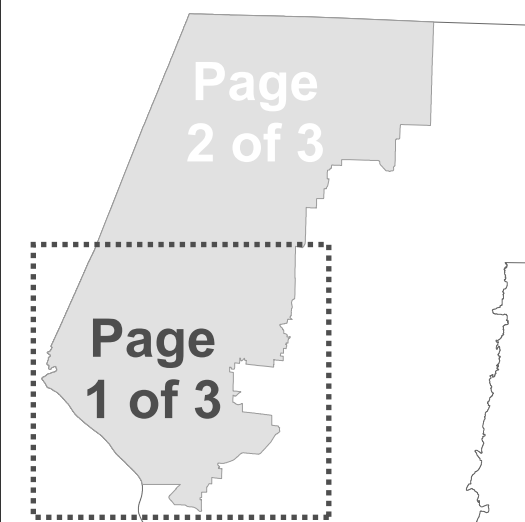
Boone County 47 Legislative District

Map 1 of 3

Interactive Voting Mapping Also Available at <http://www.showmeboone.com/clk>

- Major Roads
- Local Roads
- Private Roads and Walkways
- Access Roads
- Railroad
- Trails
- Structures
- Voting Precincts
- County Lines

Boone County
47 Legislative District

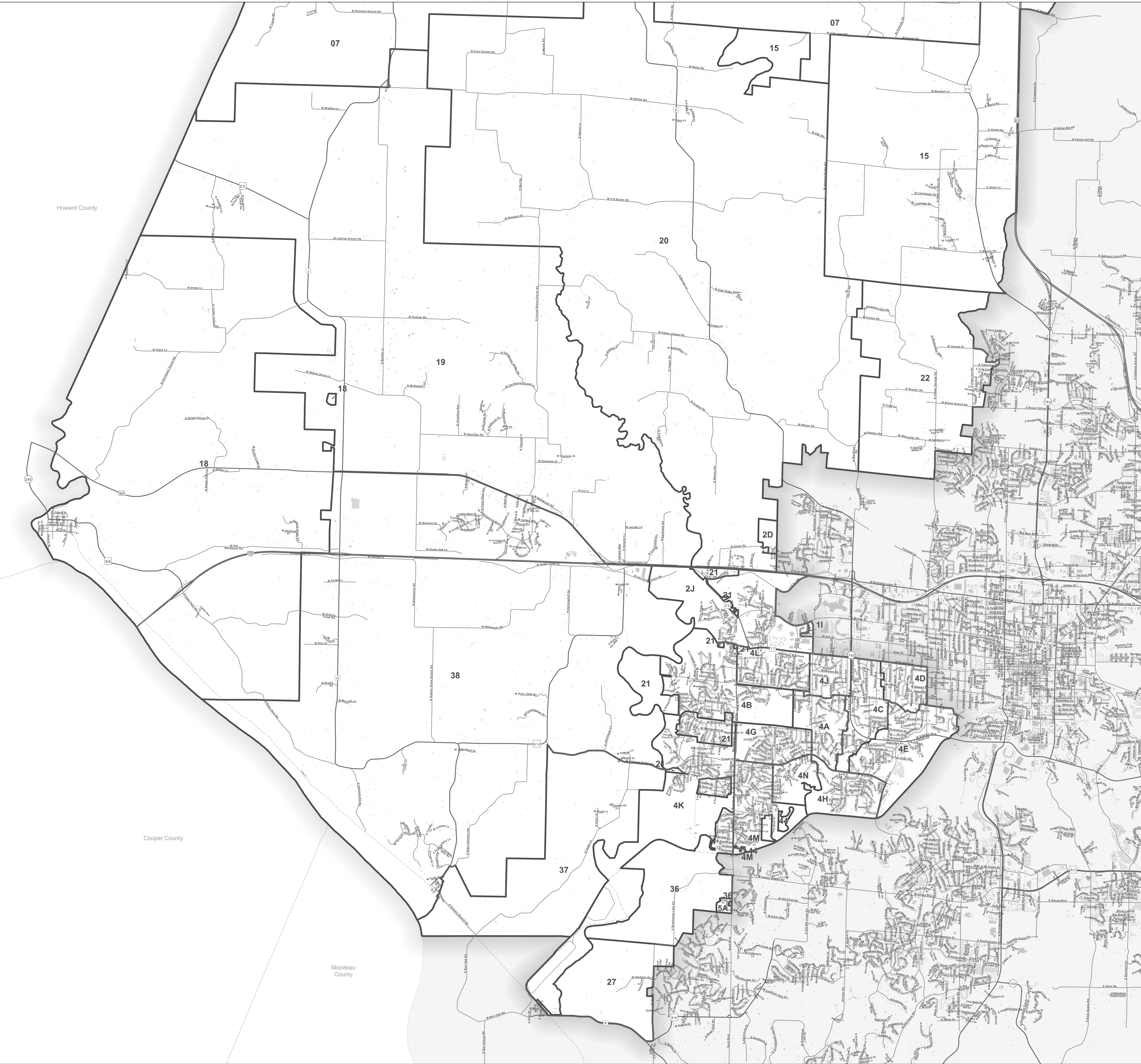


Map Generated On: 4/28/2025
*All voting, municipal boundary, and roads data current as of generated date.

Assessor Dataset Disclaimer:
These maps were prepared for the inventory of real property based on the utilization of deeds, plans, and/or supportive data. In addition, map files are frequently changed to reflect changes in boundaries, lot lines and other geographic features resulting from changes in ownership, development, and other causes. The distance, dimension, and location of features, as well as other information, should not be relied upon for any purpose without actual field verification. The County of Boone makes no warranty of any kind concerning the completeness or accuracy of information contained on these maps and assumes no liability or responsibility for the use or reuse of these maps by persons not affiliated with Boone County. Use of these maps by any person not affiliated with Boone County constitutes agreement by the user to assume full liability and responsibility for the verification of the accuracy of information shown on these maps.

Sources Citation--
Boone County Clerk
Precinct Polygon Source
Boone County Assessor
City Polygon Source
County Polygon Source
Boone County Structures Polygon Source
Railroad Centerline Polyline Source
Boone County Master Address Database
Addresses Point Source
Boone County/City of Columbia
Roads Centerline Polyline Source
City of Columbia
2011 Metro Area Structures Polygon Source


Developed By:
Boone County GIS Department
801 E. Walnut, Room 220
Columbia, MO 65201-4890
Fax: (573) 886-4322
gis@boonecountymo.org
www.showmeboone.com



Howard County

Cooper County

Monteau County

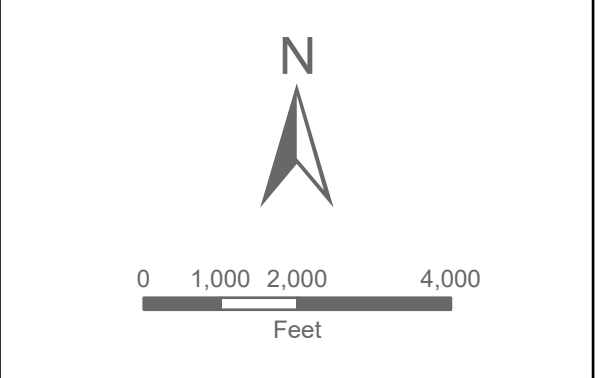
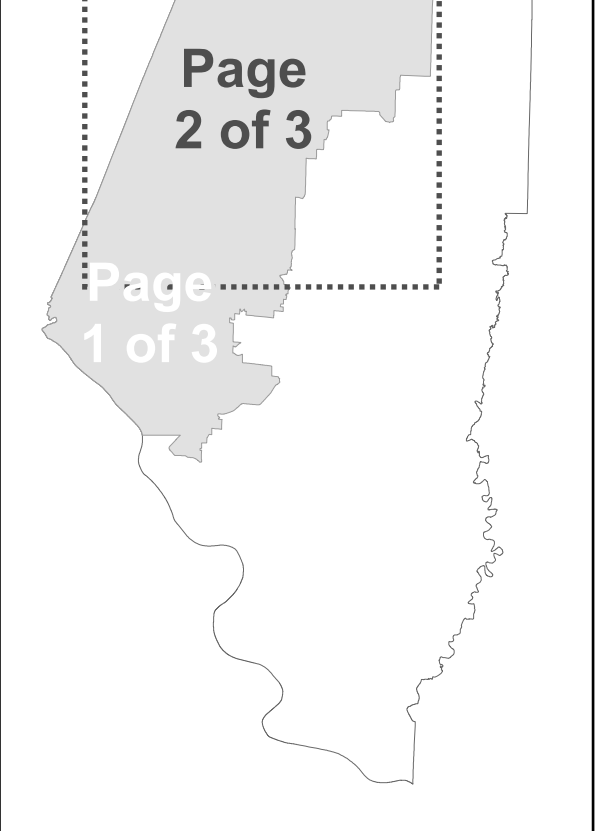


Boone County 47 Legislative District Map 2 of 3

Interactive Voting Mapping Also Available at <http://www.showmeboone.com/Clerk>

- Major Roads
- Local Roads
- Private Roads and Walkways
- Access Roads
- Railroad
- Trails
- Structures
- Voting Precincts
- County Lines

Boone County 47 Legislative District

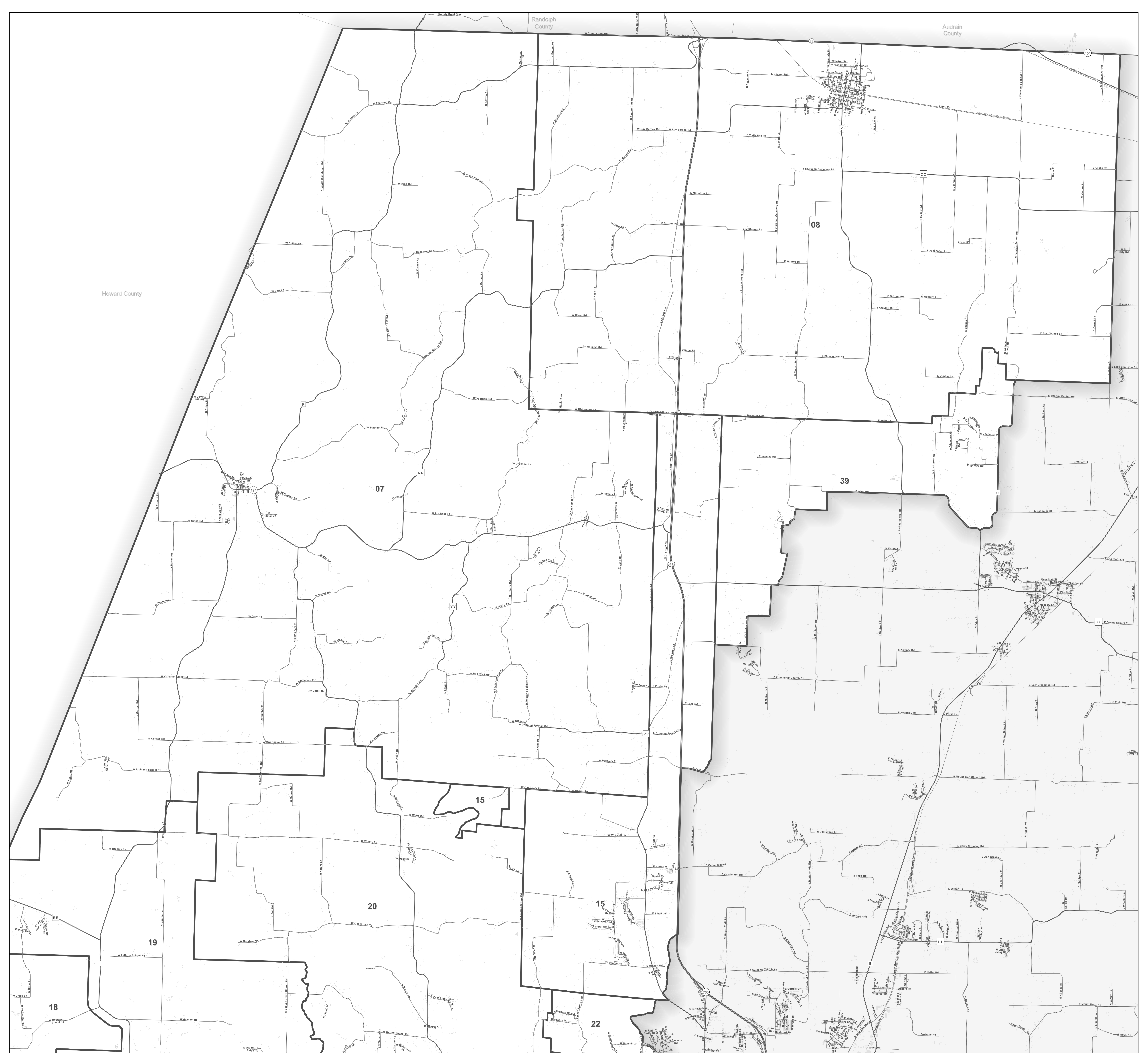


Map Generated On: 4/28/2025
*All voting, municipal boundary, and roads data current as of generated date.

Assessor Database Disclaimer:
These maps were prepared for the inventory of real property based on the utilization of deeds, plans, and/or supportive data. In addition, map files are frequently changed to reflect changes in boundaries, lot lines and other geographic features resulting from changes in ownership, development, and other causes. The existence, dimension, and location of features, as well as other information, should not be relied upon for any purpose without actual field verification. The County of Boone makes no warranty of any kind concerning the completeness or accuracy of information contained on these maps and assumes no liability or responsibility for the use or reuse of these maps by persons not affiliated with Boone County. Use of these maps by any person not affiliated with Boone County constitutes agreement by the user to assume full liability and responsibility for the verification of the accuracy of information shown on these maps.

Sources Citation--
Boone County Clerk: Precinct Polygon Source
Boone County Assessor: City Polygon Source
County Polygon Source
Boone County Structures Polygon Source
Railroad Centeline Polyline Source
Boone County Master Address Database: Addresses Point Source
Boone County/City of Columbia: Roads Centeline Polyline Source
City of Columbia: 2011 Metro Area Structures Polygon Source

Developed By:
Boone County GIS Department
801 E. Walnut, Room 220
Columbia, MO 65201-4890
Fax: (573) 886-4322
gis@boonecountymo.org
www.showmeboone.com





Boone County 47 Legislative District

Map 3 of 3

Interactive Voting Mapping Also Available at <http://www.showmeboone.com/Clerk>

- Major Roads
- Local Roads
- Private Roads and Walkways
- Access Roads
- Railroad
- Trails
- Structures
- Voting Precincts

Boone County 47 Legislative District



City of Columbia
Detail Map
Page 3 of 3



0 500 1,000 2,000
Feet

Map Generated On: 4/28/2025
*All voting, municipal boundary, and roads data current as of generated date.

Assessor's Dataset Disclaimer:
These maps were prepared for the inventory of real property based on the utilization of deeds, plans, and/or supportive data. In addition, map files are frequently changed to reflect changes in boundaries, lot lines and other geographic features resulting from changes in ownership, development, and other causes. The existence, dimension, and location of features, as well as other information, should not be relied upon for any purpose without actual field verification. The County of Boone makes no warranty of the completeness or accuracy of information contained on these maps and assumes no liability or responsibility for the use or reuse of these maps by persons not affiliated with Boone County. Use of these maps by any person not affiliated with Boone County constitutes agreement by the user to assume full liability and responsibility for the verification of the accuracy of information shown on these maps.

Sources Citation--
Boone County Clerk: Precinct Polygon Source
Boone County Assessor: City Polygon Source
County Polygon Source
Boone County Structures Polygon Source
Railroad Centerline Polyline Source
Boone County Master Address Database: Address Point Source
Boone County/City of Columbia: Roads Centerline Polyline Source
City of Columbia: 2011 Metro Area Structures Polygon Source

Developed By:
Boone County GIS Department
801 E. Walnut, Room 220
Columbia, MO 65201-4890
Fax: (573) 896-4322
gis@boonecountymissouri.org
www.showmeboone.com

